

# 2009 AWANA FALL CONFERENCE MAPS

*Please Note: maps are not to scale.*

## South Valley - September 26

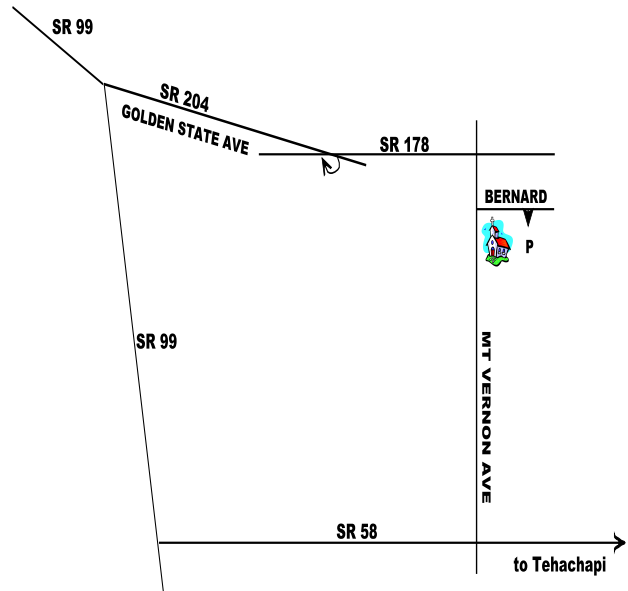
### Heritage Bible Church

2323 Mount Vernon Ave., Bakersfield

From north of Bakersfield: take SR 99 south; Golden State Ave (SR 204); proceed SE to SR 178 east, (right turn under overpass); take SR 178 approximately 3 miles to Mt. Vernon exit; right/south on Mt. Vernon; church is on left about 1/3 mile down.

From Tehachapi: take SR 58 west to Mt. Vernon exit; right/north approximately 2 1/2 miles; church is on the right.

Note: most parking is on the east side of church; enter on Bernard St.



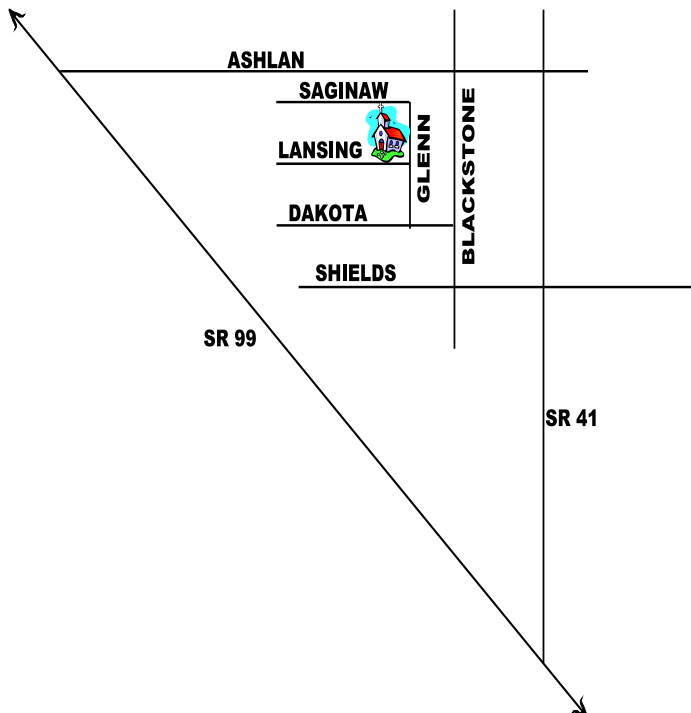
## North Valley - October 3

### First Baptist Church

1400 E. Saginaw Wy. - Fresno

From 99 N take 41N to Shields Ave. exit; left over the freeway one block to Blackstone; right/north on Blackstone to Dakota; left on Dakota, then take the first right onto Glenn; church is on the left between Lansing and Saginaw; there is a parking lot on Glenn across the street on your right.

From 99 south exit at Ashlan; go east to Blackstone (right/south) to Dakota; right onto Dakota, then take the first right onto Glenn; church is on the left between Lansing and Saginaw; there is a parking lot on Glenn across the street on your right.

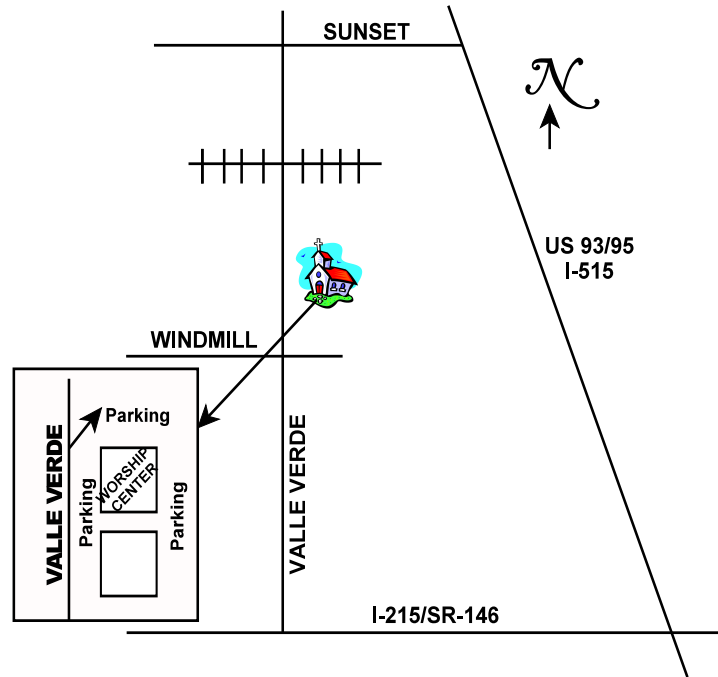


## Southern Nevada - October 10

### Green Valley Baptist Church

270 N. Valle Verde Drive - Henderson

From I-215 turn north on Valle Verde Drive (turn is about 3 miles west of I-515 and 2 miles east of SR 146); church is about 1½ miles north on Valle Verde on **right**, between Adonis and Escondido (if you pass the railroad tracks you went too far!).



---

## Central Coast - October 17

### Grace Church

1350 Osos St. San Luis Obispo

From US 101 north exit Marsh St. North about ¾ miles to Osos St., right on Osos. Church is on corner of Osos and Pismo (2 blocks)

From US 101 south exit Santa Rosa St. Take Santa Rosa east (toward town). Right on Pacific, left on Osos.

